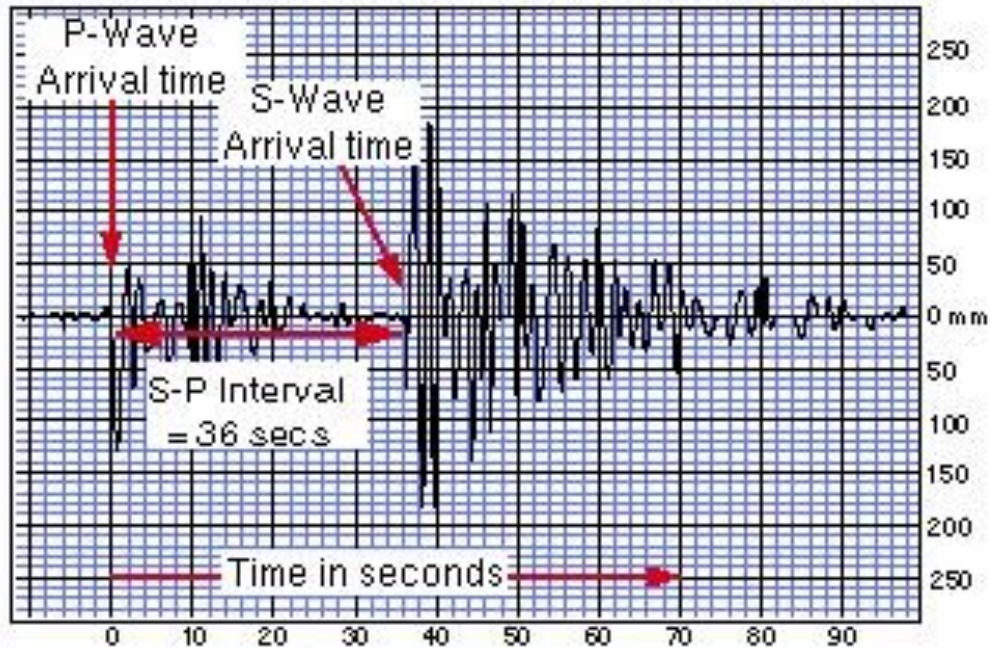
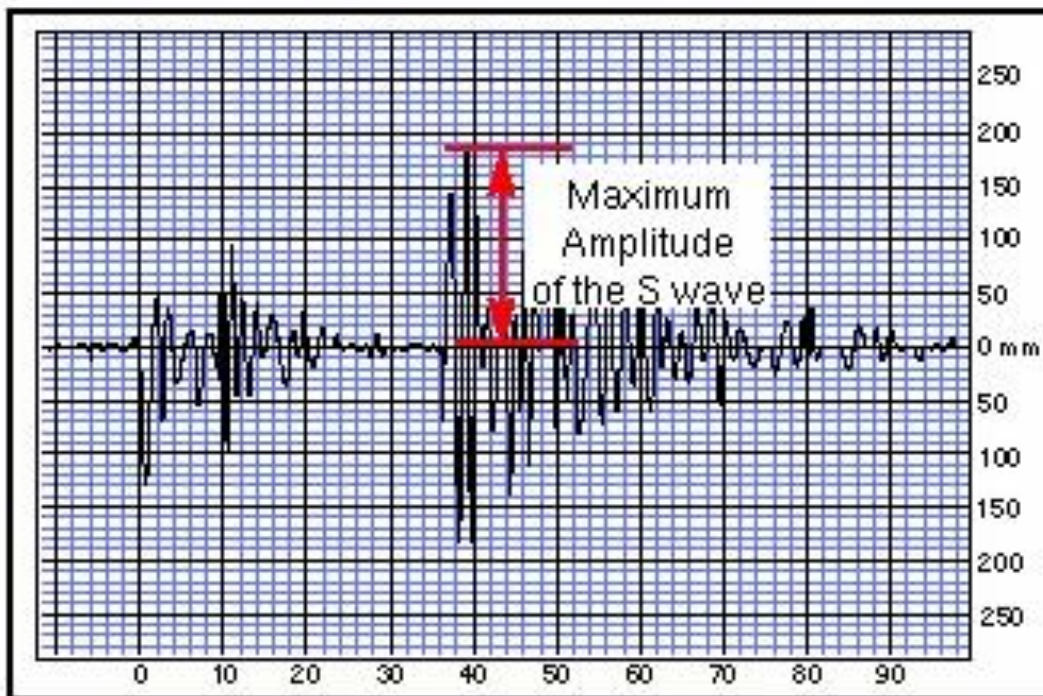


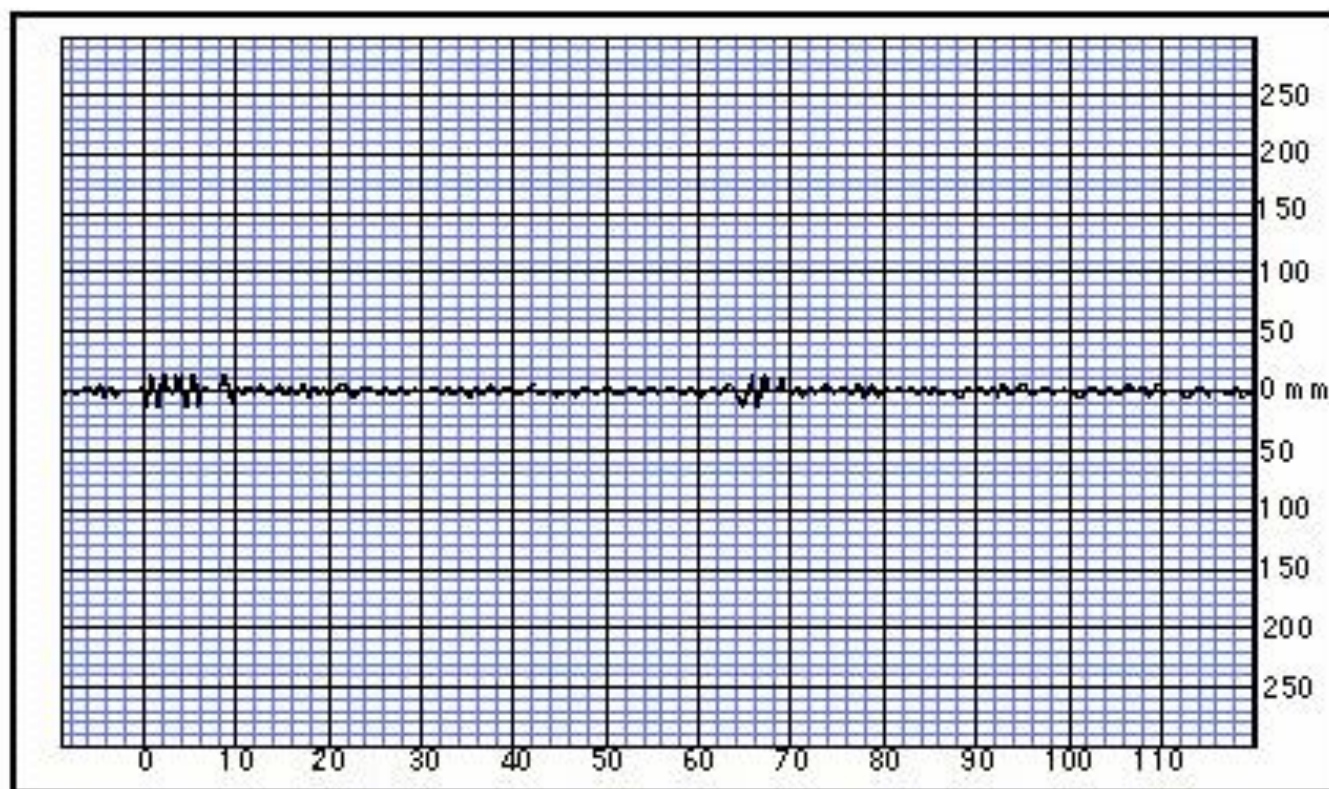
Sample Seismograph:



Sample Seismograph:



Real Seismograph #1

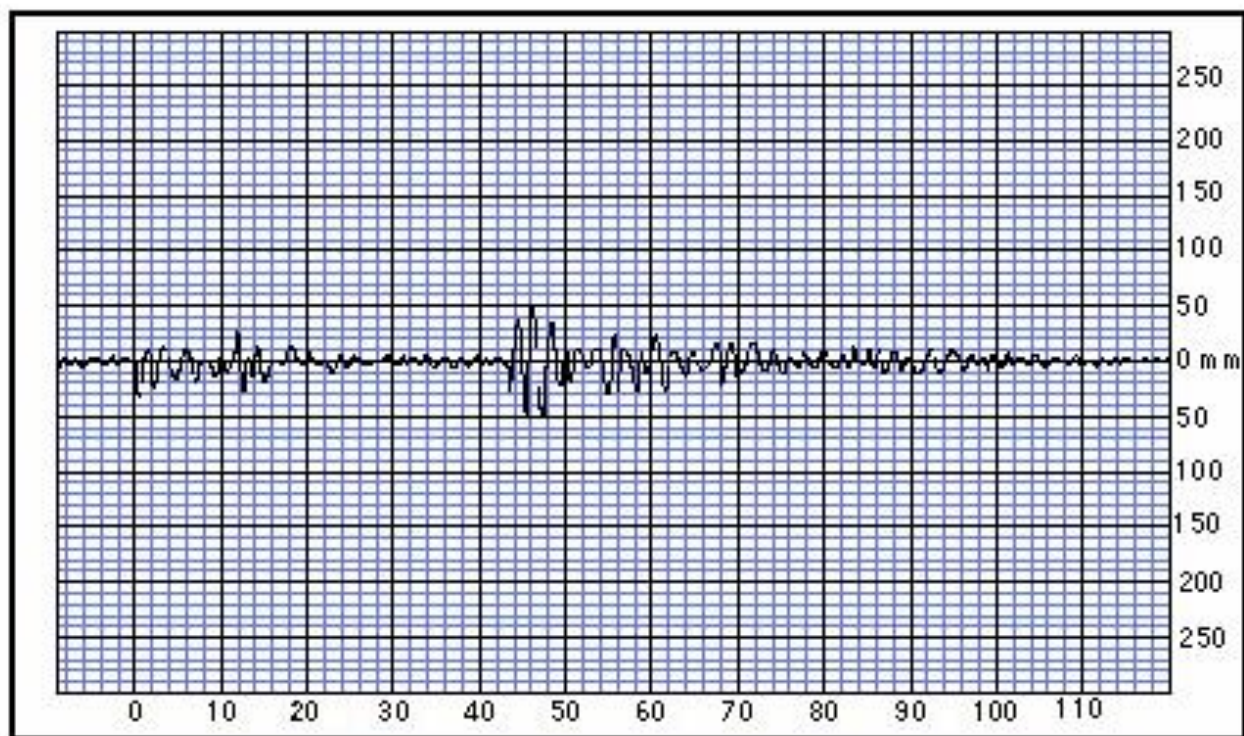


Chichuahua Seismic Station S-P Interval = seconds

Distance from epicenter: _____ km

Maximum Amplitude: _____ mm

Real Seismograph #2

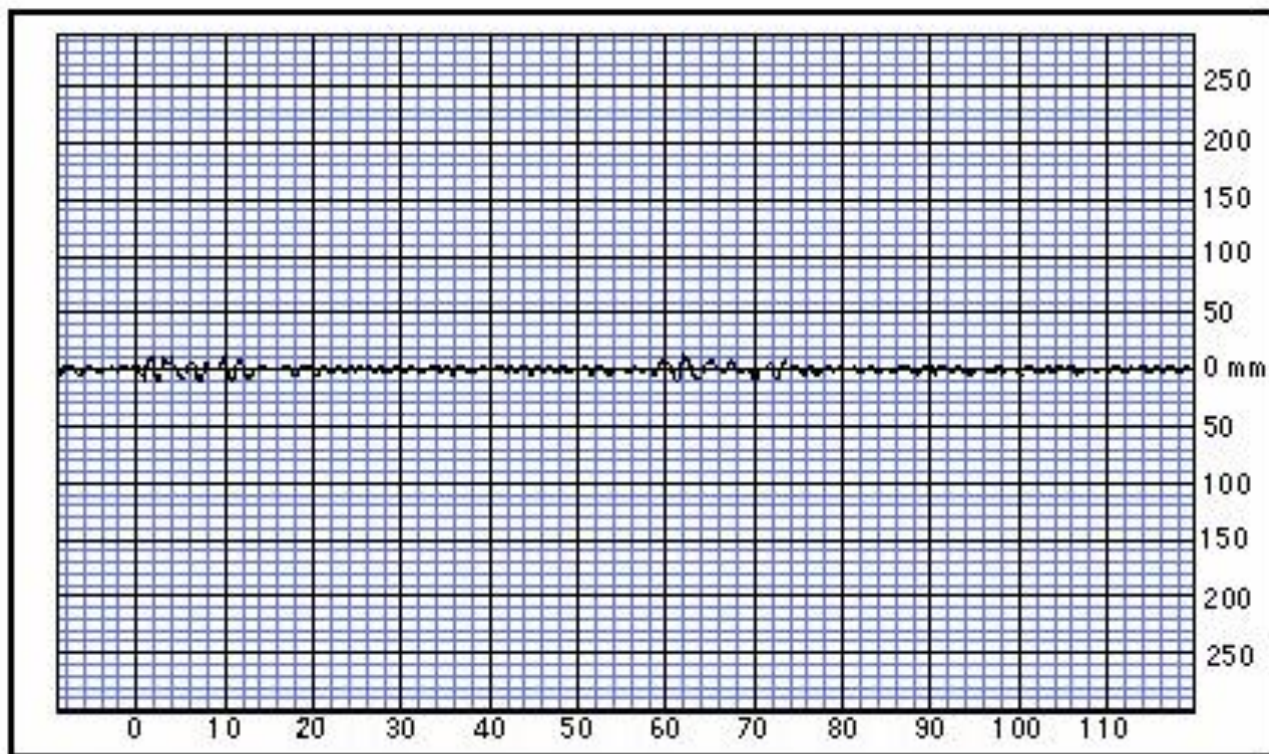


Mazatlan Seismic Station S-P Interval = seconds

Distance from epicenter: _____ km

Maximum Amplitude: _____ mm

Real Seismograph #3

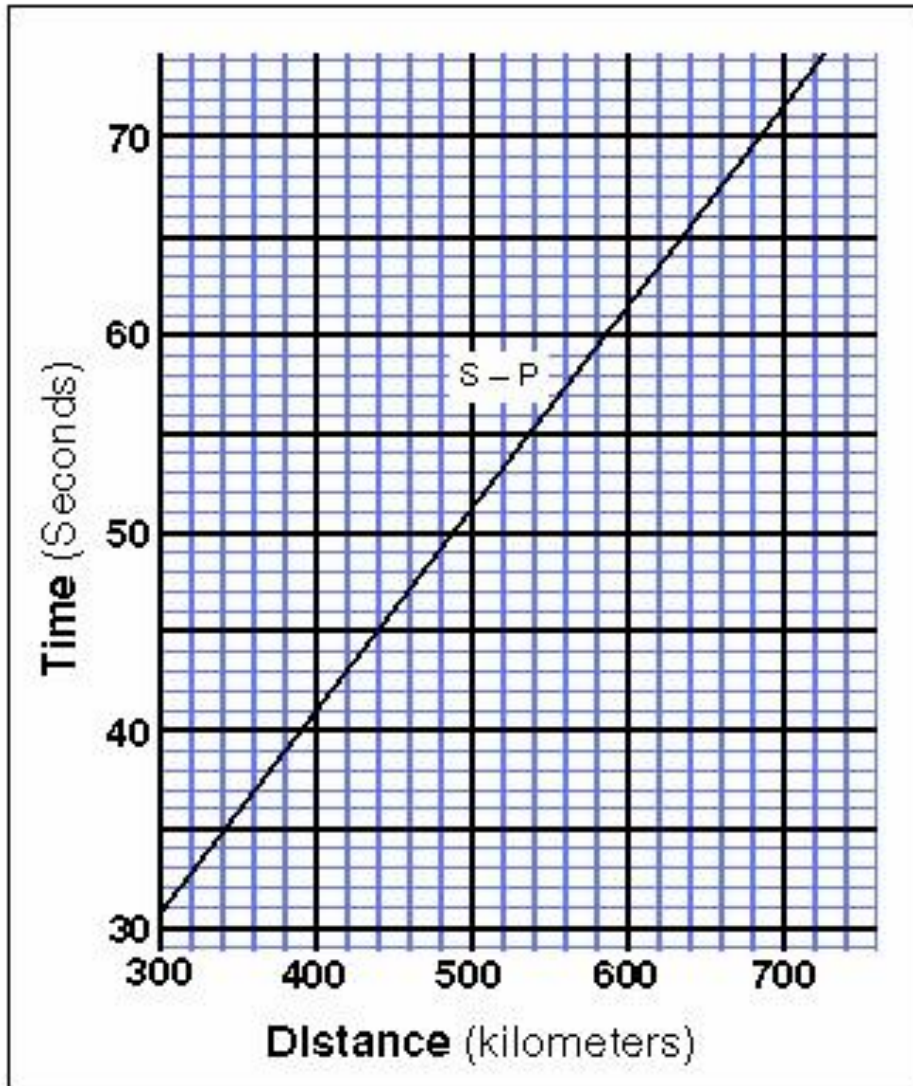


Rosarito Seismic Station S-P Interval = seconds

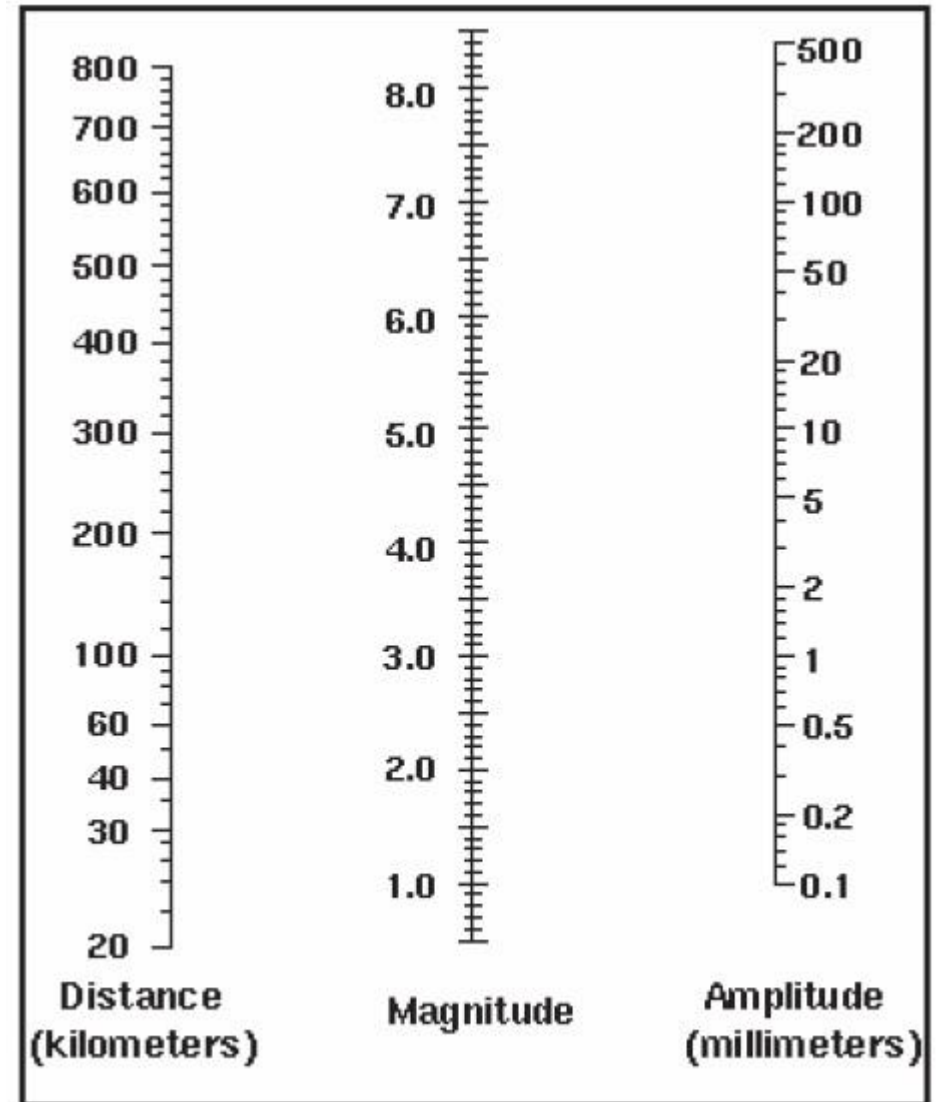
Distance from epicenter: _____ km

Maximum Amplitude: _____ mm

S-P Graph



Nonogram



Where is the epicenter?



Magnitude: _____